









# Oswaldkirk - Map C Important Green Spaces and Important Views

-  Conservation Area Boundary
-  National Park Boundary
-  Important Green Spaces
-  Ridge and Furrow
-  Important Views
-  Glimpsed Views
-  Public Footpath
-  Photo Number

Scale  
1:2,700

0 50 100 Metres

© Crown copyright and database rights 2011  
You are not permitted to copy, sub-license, distribute  
or sell any of this data to third parties in any form.  
**North York Moors National Park Authority**  
Ordnance Survey 100021930

